








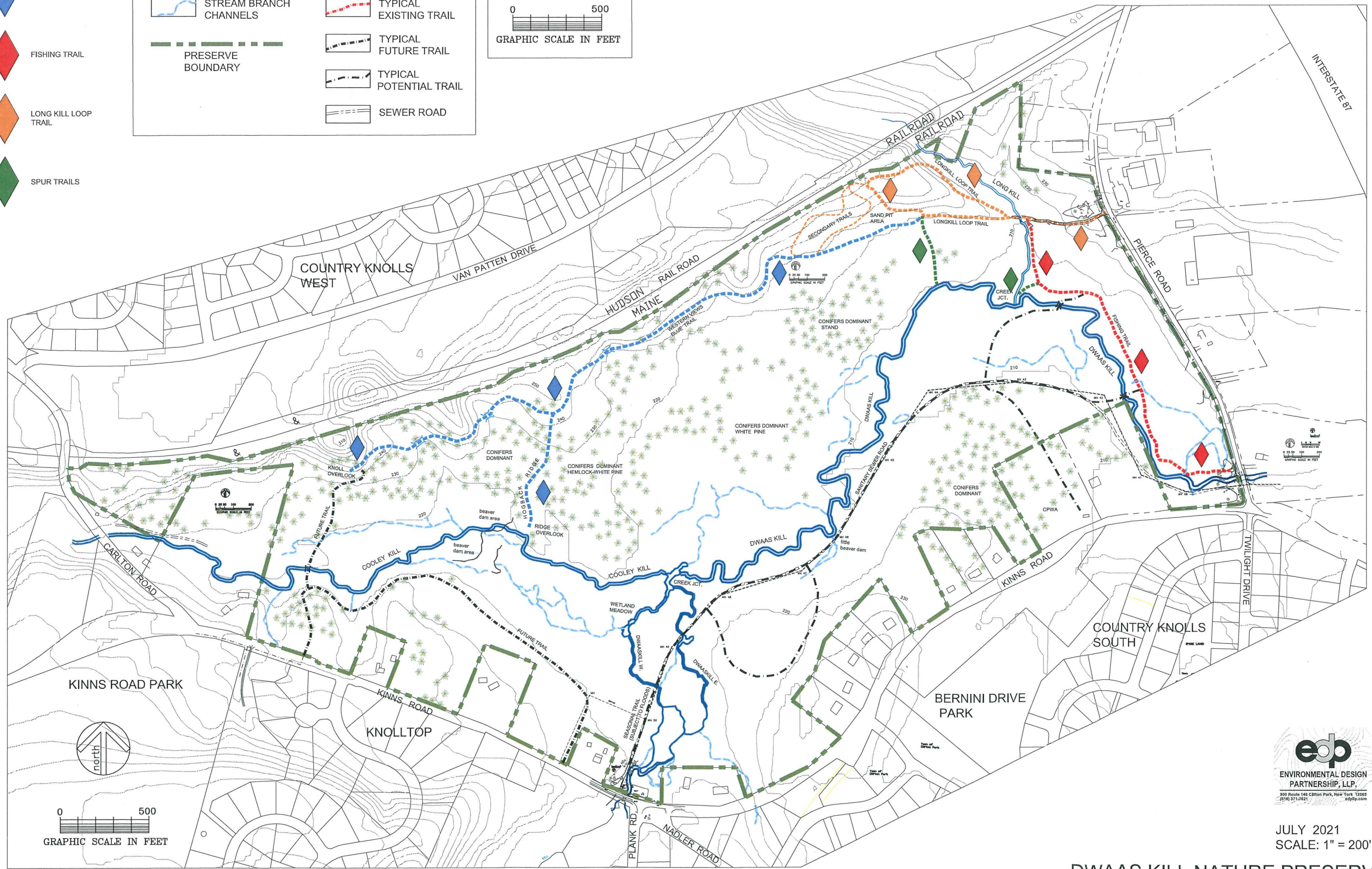
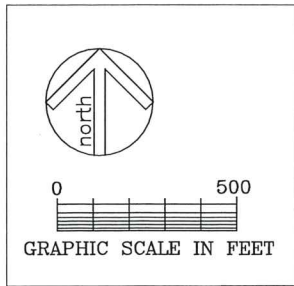


EXISTING IMPROVED TRAIL MARKER LEGEND

-  WESTERN TRAIL AND RIDGE SPUR
-  FISHING TRAIL
-  LONG KILL LOOP TRAIL
-  SPUR TRAILS

LEGEND

- | | |
|--|---|
|  MAJOR STREAMS |  TYPICAL EXISTING IMPROVED TRAIL |
|  STREAM BRANCH CHANNELS |  TYPICAL EXISTING TRAIL |
|  PRESERVE BOUNDARY |  TYPICAL FUTURE TRAIL |
| |  TYPICAL POTENTIAL TRAIL |
| |  SEWER ROAD |



JULY 2021
SCALE: 1" = 200'

DWAAS KILL NATURE PRESERVE
TOWN OF CLIFTON PARK, NY